


















Southern Nevada Public Land Management Act

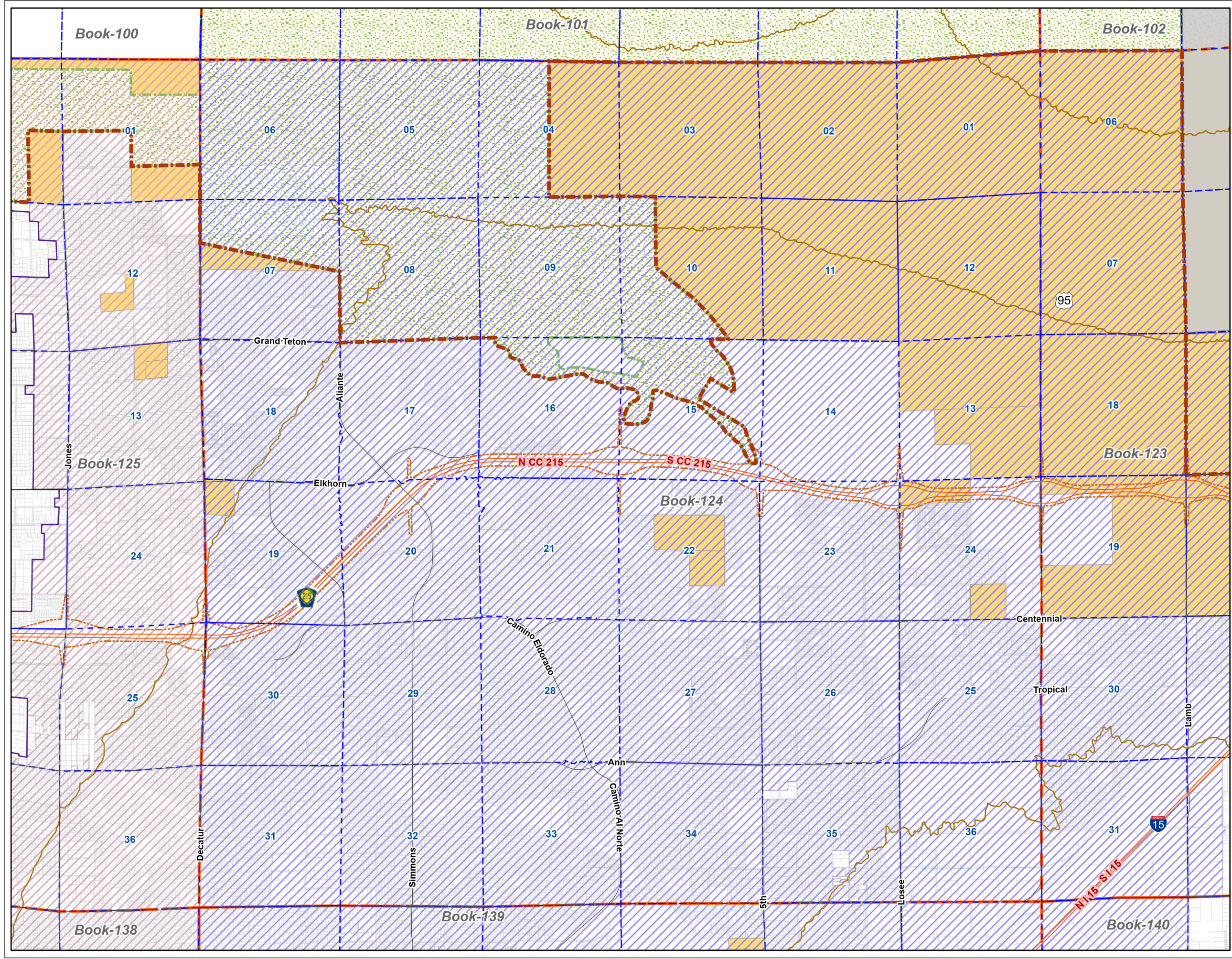
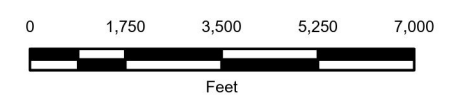
T-19 R-61 Book 124

-  Federal Land
-  Nominated for Sale
-  BLM Sold - Awaiting Patent
-  Encumbered - Clark County
-  Encumbered - Other Agencies
-  Flood Control
-  Nellis AFB
-  City of Henderson
-  City of Las Vegas
-  City of North Las Vegas
-  Boulder City
-  Rural Preservation Areas
-  Land Disposal Boundary
-  Santini-Burton Boundary
-  Federal Protected Lands
-  CMA Boundary
-  100 Meter Contours

REVISED: January 2024
Map created on: January 02, 2024


















*This information is for display purposes only.
 No liability is assumed as to the accuracy of the data delineated herein.*

Data Source: Clark County GIS Central Repository



Southern Nevada Public Land Management Act

T-19 R-60 Book 125

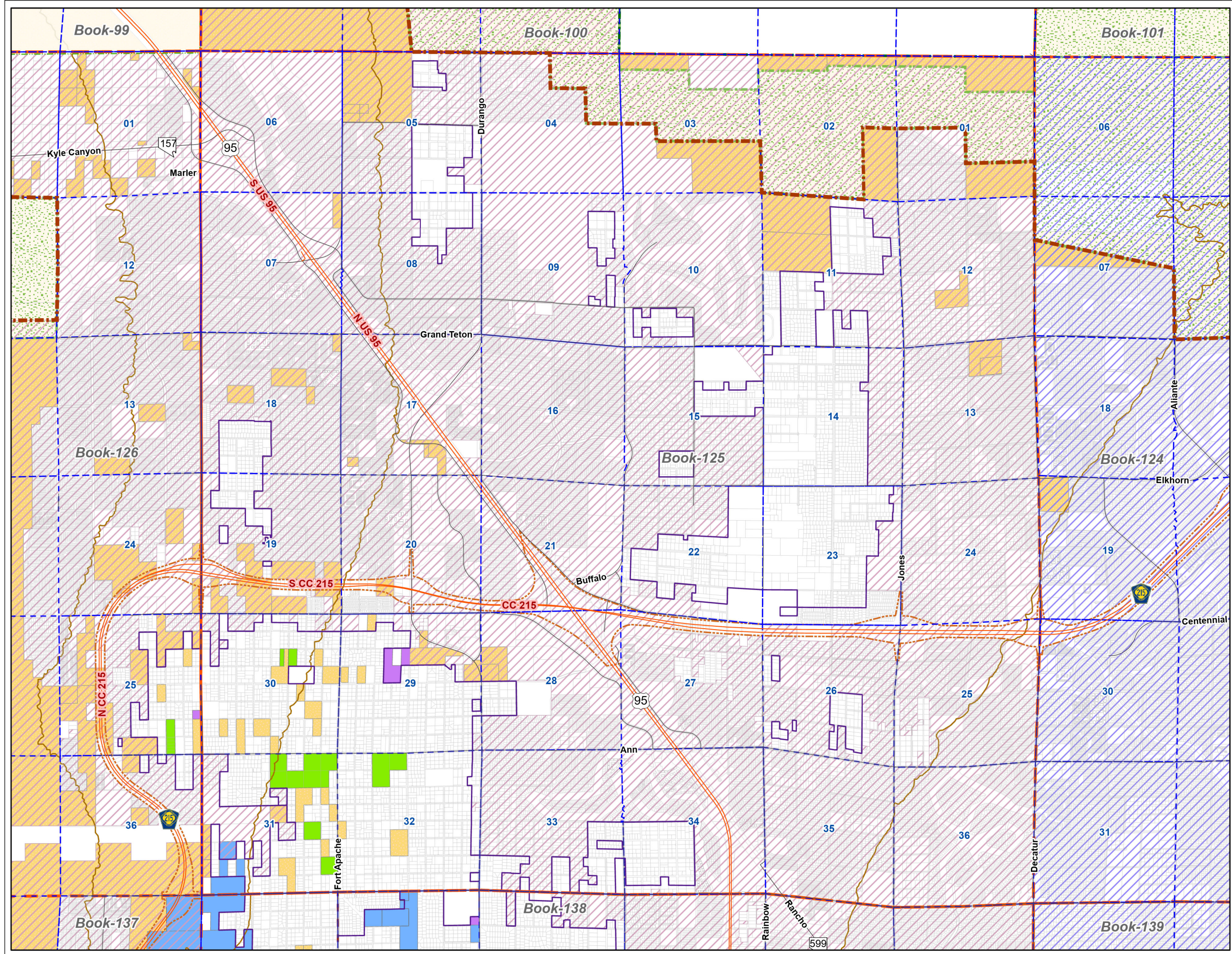
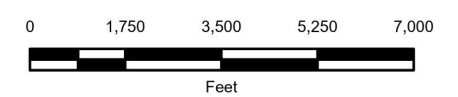
-  Federal Land
-  Nominated for Sale
-  BLM Sold - Awaiting Patent
-  Encumbered - Clark County
-  Encumbered - Other Agencies
-  Flood Control
-  Nellis AFB
-  City of Henderson
-  City of Las Vegas
-  City of North Las Vegas
-  Boulder City
-  Rural Preservation Areas
-  Land Disposal Boundary
-  Santini-Burton Boundary
-  Federal Protected Lands
-  CMA Boundary
-  100 Meter Contours

REVISED: January 2024

Map created on: January 02, 2024


















*This information is for display purposes only.
No liability is assumed as to the accuracy of the data delineated herein.*

Data Source: Clark County GIS Central Repository



Southern Nevada Public Land Management Act

T-19 R-59 Book 126

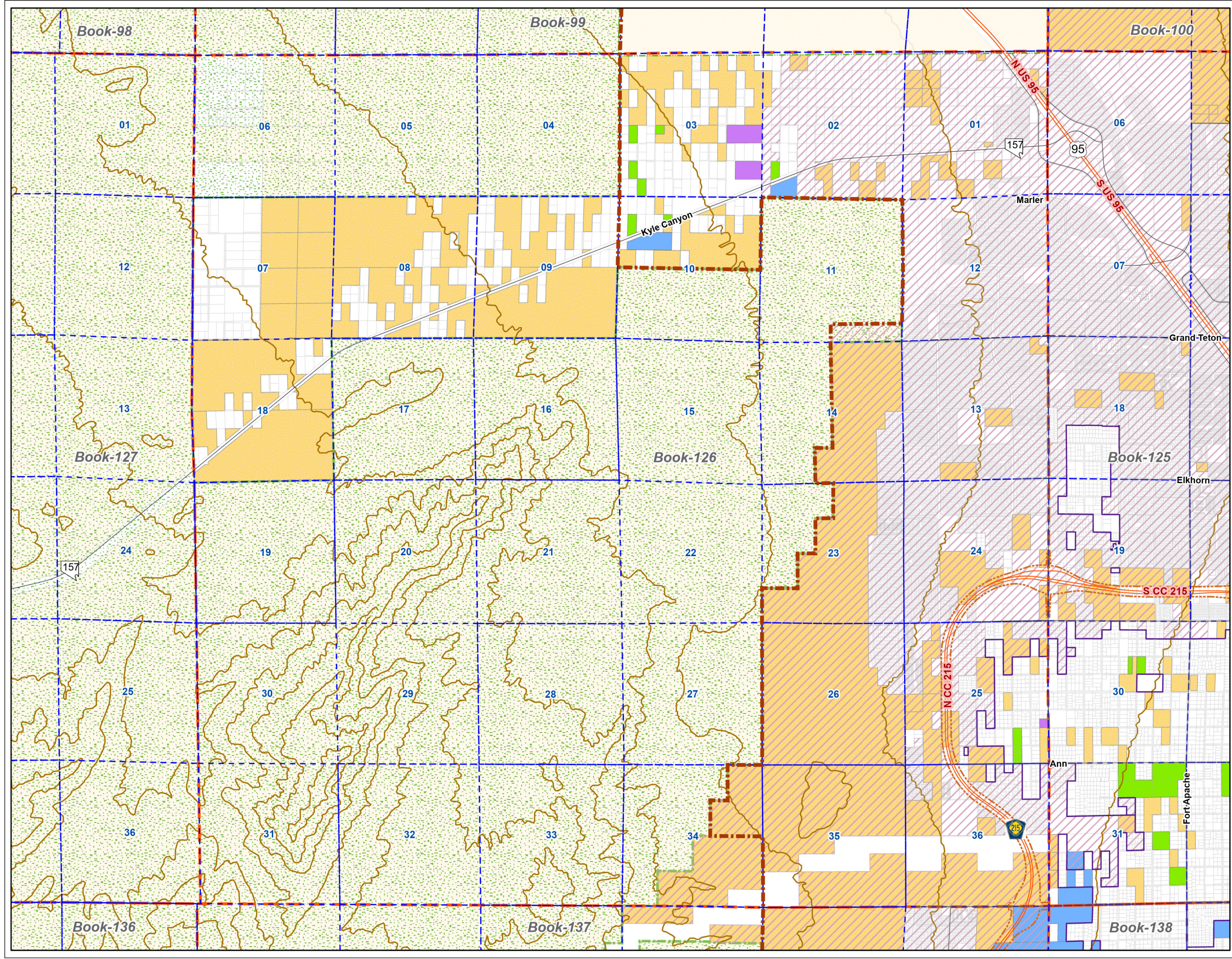
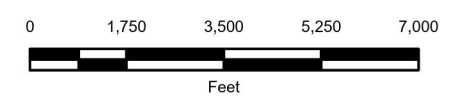
-  Federal Land
-  Nominated for Sale
-  BLM Sold - Awaiting Patent
-  Encumbered - Clark County
-  Encumbered - Other Agencies
-  Flood Control
-  Nellis AFB
-  City of Henderson
-  City of Las Vegas
-  City of North Las Vegas
-  Boulder City
-  Rural Preservation Areas
-  Land Disposal Boundary
-  Santini-Burton Boundary
-  Federal Protected Lands
-  CMA Boundary
-  100 Meter Contours

REVISED: January 2024

Map created on: January 02, 2024


















*This information is for display purposes only.
No liability is assumed as to the
accuracy of the data delineated herein.*

Data Source: Clark County GIS Central Repository



Southern Nevada Public Land Management Act

T-20 R-59 Book 137

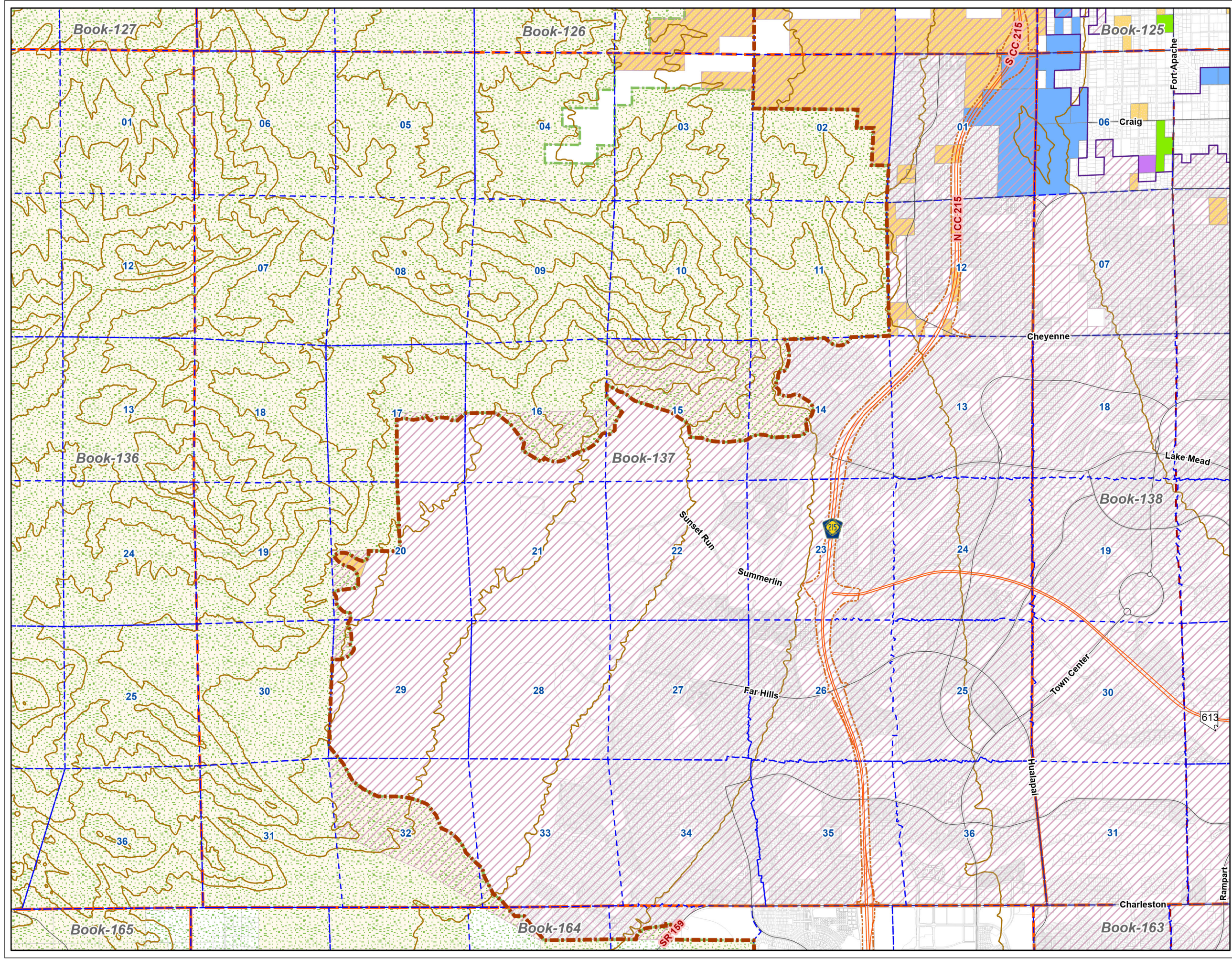
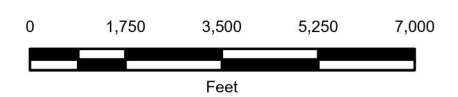
-  Federal Land
-  Nominated for Sale
-  BLM Sold - Awaiting Patent
-  Encumbered - Clark County
-  Encumbered - Other Agencies
-  Flood Control
-  Nellis AFB
-  City of Henderson
-  City of Las Vegas
-  City of North Las Vegas
-  Boulder City
-  Rural Preservation Areas
-  Land Disposal Boundary
-  Santini-Burton Boundary
-  Federal Protected Lands
-  CMA Boundary
-  100 Meter Contours

REVISED: January 2024

Map created on: January 02, 2024


















*This information is for display purposes only.
No liability is assumed as to the
accuracy of the data delineated hereon.*

Data Source: Clark County GIS Central Repository



Southern Nevada Public Land Management Act

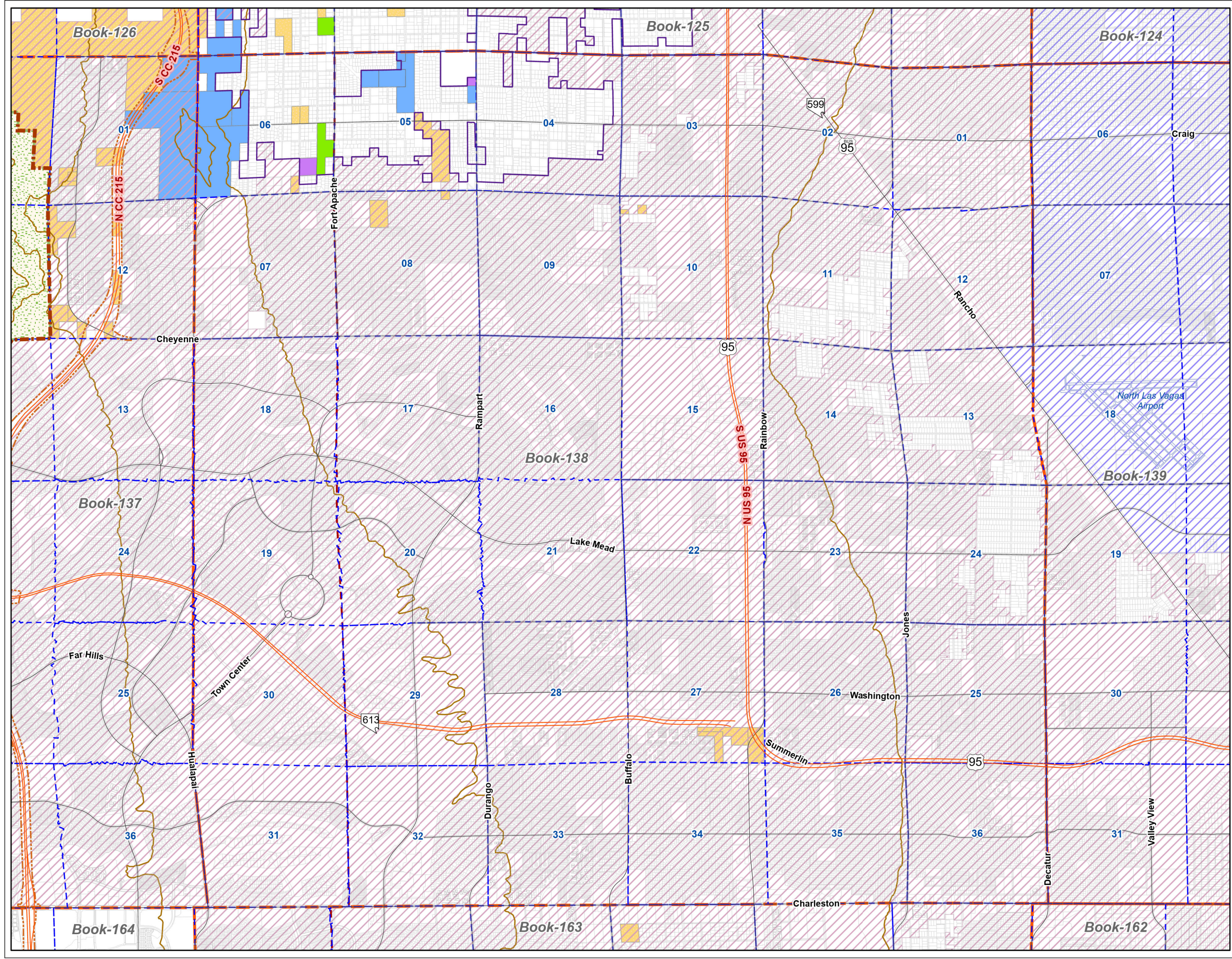
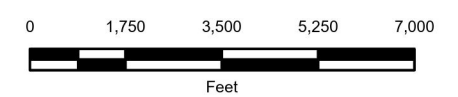
T-20 R-60 Book 138

-  Federal Land
-  Nominated for Sale
-  BLM Sold - Awaiting Patent
-  Encumbered - Clark County
-  Encumbered - Other Agencies
-  Flood Control
-  Nellis AFB
-  City of Henderson
-  City of Las Vegas
-  City of North Las Vegas
-  Boulder City
-  Rural Preservation Areas
-  Land Disposal Boundary
-  Santini-Burton Boundary
-  Federal Protected Lands
-  CMA Boundary
-  100 Meter Contours

REVISED: January 2024
Map created on: January 02, 2024


















*This information is for display purposes only.
 No liability is assumed as to the
 accuracy of the data delineated hereon.*

Data Source: Clark County GIS Central Repository



Southern Nevada Public Land Management Act

T-20 R-61 Book 139

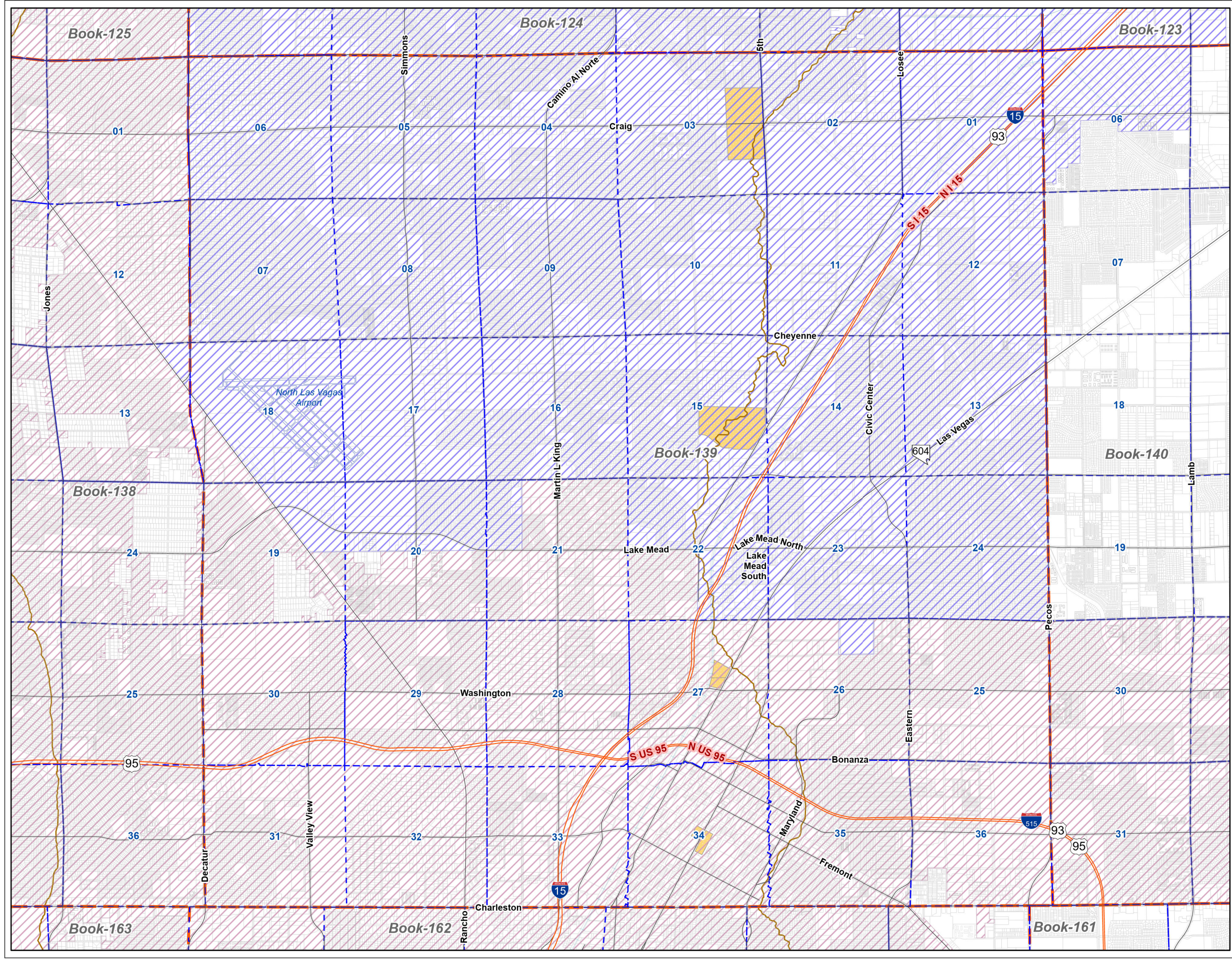
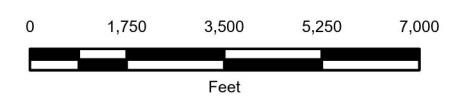
-  Federal Land
-  Nominated for Sale
-  BLM Sold - Awaiting Patent
-  Encumbered - Clark County
-  Encumbered - Other Agencies
-  Flood Control
-  Nellis AFB
-  City of Henderson
-  City of Las Vegas
-  City of North Las Vegas
-  Boulder City
-  Rural Preservation Areas
-  Land Disposal Boundary
-  Santini-Burton Boundary
-  Federal Protected Lands
-  CMA Boundary
-  100 Meter Contours

REVISED: January 2024

Map created on: January 02, 2024


















*This information is for display purposes only.
No liability is assumed as to the
accuracy of the data delineated hereon.*

Data Source: Clark County GIS Central Repository



Southern Nevada Public Land Management Act

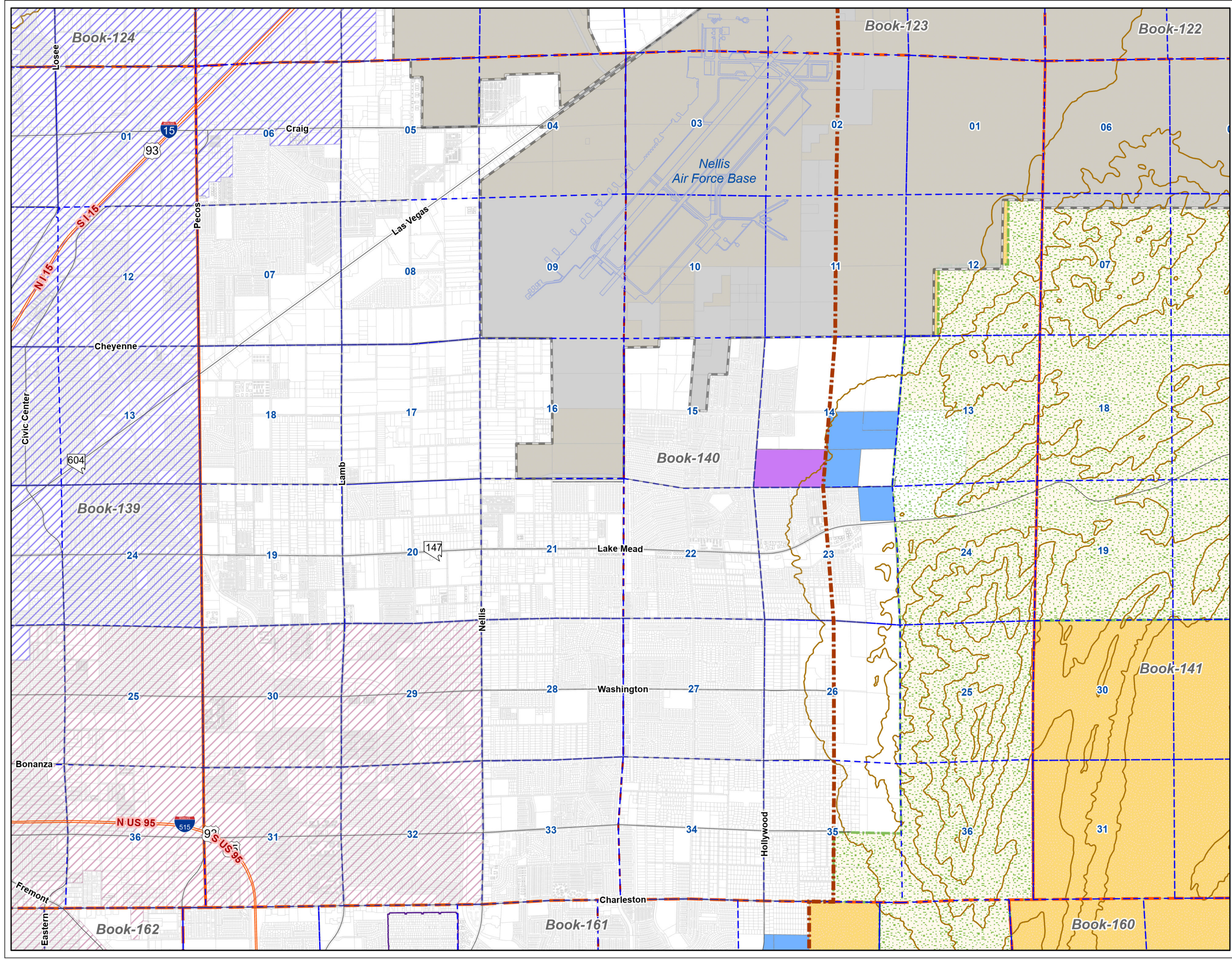
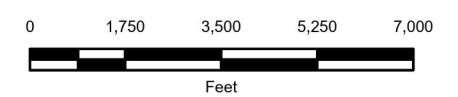
T-20 R-62 Book 140

-  Federal Land
-  Nominated for Sale
-  BLM Sold - Awaiting Patent
-  Encumbered - Clark County
-  Encumbered - Other Agencies
-  Flood Control
-  Nellis AFB
-  City of Henderson
-  City of Las Vegas
-  City of North Las Vegas
-  Boulder City
-  Rural Preservation Areas
-  Land Disposal Boundary
-  Santini-Burton Boundary
-  Federal Protected Lands
-  CMA Boundary
-  100 Meter Contours

REVISED: January 2024
Map created on: January 02, 2024


















*This information is for display purposes only.
 No liability is assumed as to the
 accuracy of the data delineated hereon.*

Data Source: Clark County GIS Central Repository



Southern Nevada Public Land Management Act

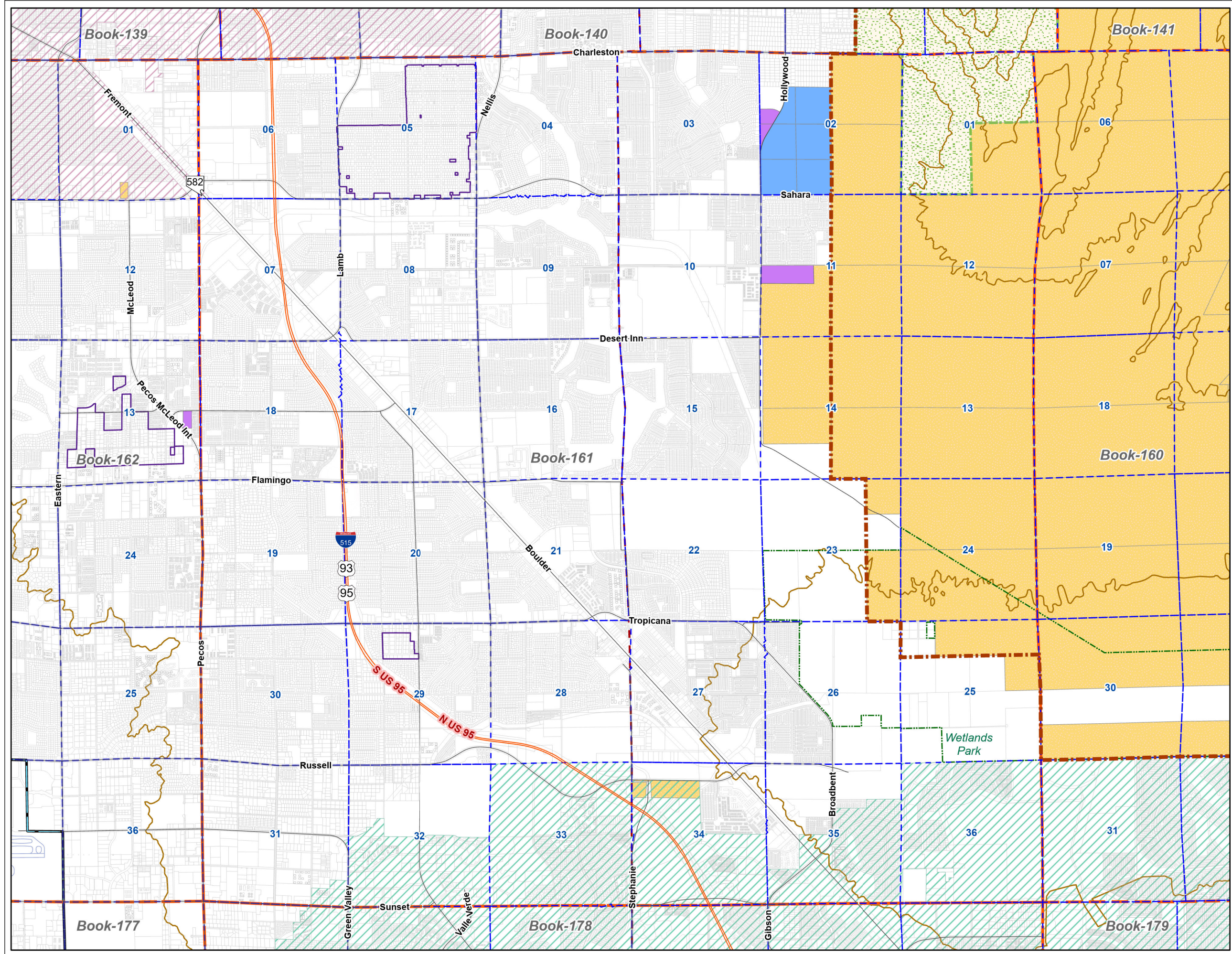
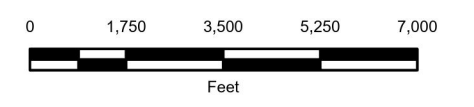
T-21 R-62 Book 161

-  Federal Land
-  Nominated for Sale
-  BLM Sold - Awaiting Patent
-  Encumbered - Clark County
-  Encumbered - Other Agencies
-  Flood Control
-  Nellis AFB
-  City of Henderson
-  City of Las Vegas
-  City of North Las Vegas
-  Boulder City
-  Rural Preservation Areas
-  Land Disposal Boundary
-  Santini-Burton Boundary
-  Federal Protected Lands
-  CMA Boundary
-  100 Meter Contours

REVISED: January 2024
Map created on: January 02, 2024


















*This information is for display purposes only.
 No liability is assumed as to the accuracy of the data delineated hereon.*

Data Source: Clark County GIS Central Repository



Southern Nevada Public Land Management Act

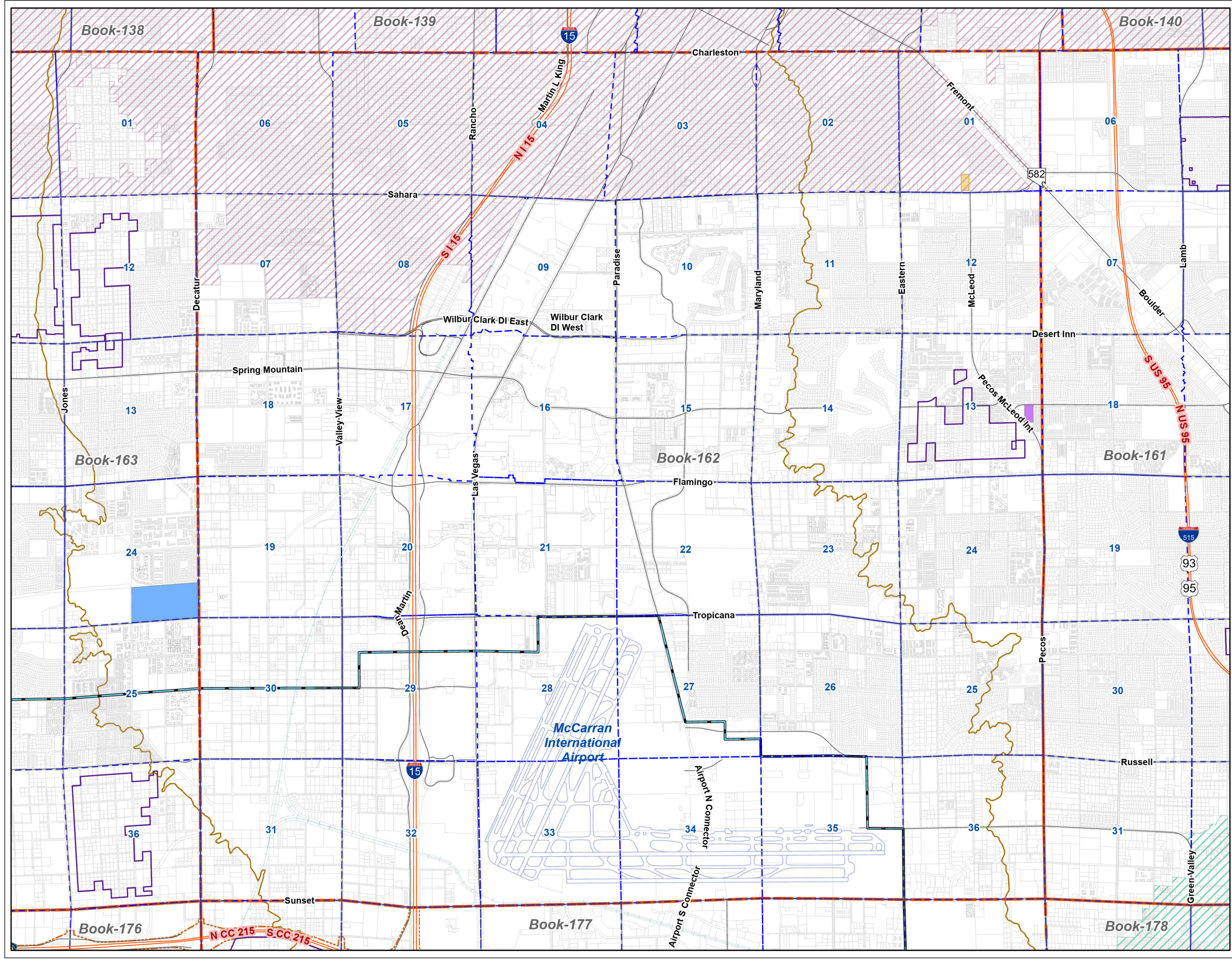
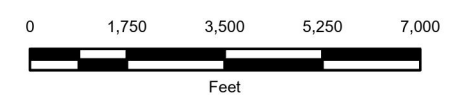
T-21 R-61 Book 162

-  Federal Land
-  Nominated for Sale
-  BLM Sold - Awaiting Patent
-  Encumbered - Clark County
-  Encumbered - Other Agencies
-  Flood Control
-  Nellis AFB
-  City of Henderson
-  City of Las Vegas
-  City of North Las Vegas
-  Boulder City
-  Rural Preservation Areas
-  Land Disposal Boundary
-  Santini-Burton Boundary
-  Federal Protected Lands
-  CMA Boundary
-  100 Meter Contours

REVISED: January 2024
Map created on: January 02, 2024


















*This information is for display purposes only.
 No liability is assumed as to the accuracy of the data delineated herein.*

Data Source: Clark County GIS Central Repository



Southern Nevada Public Land Management Act

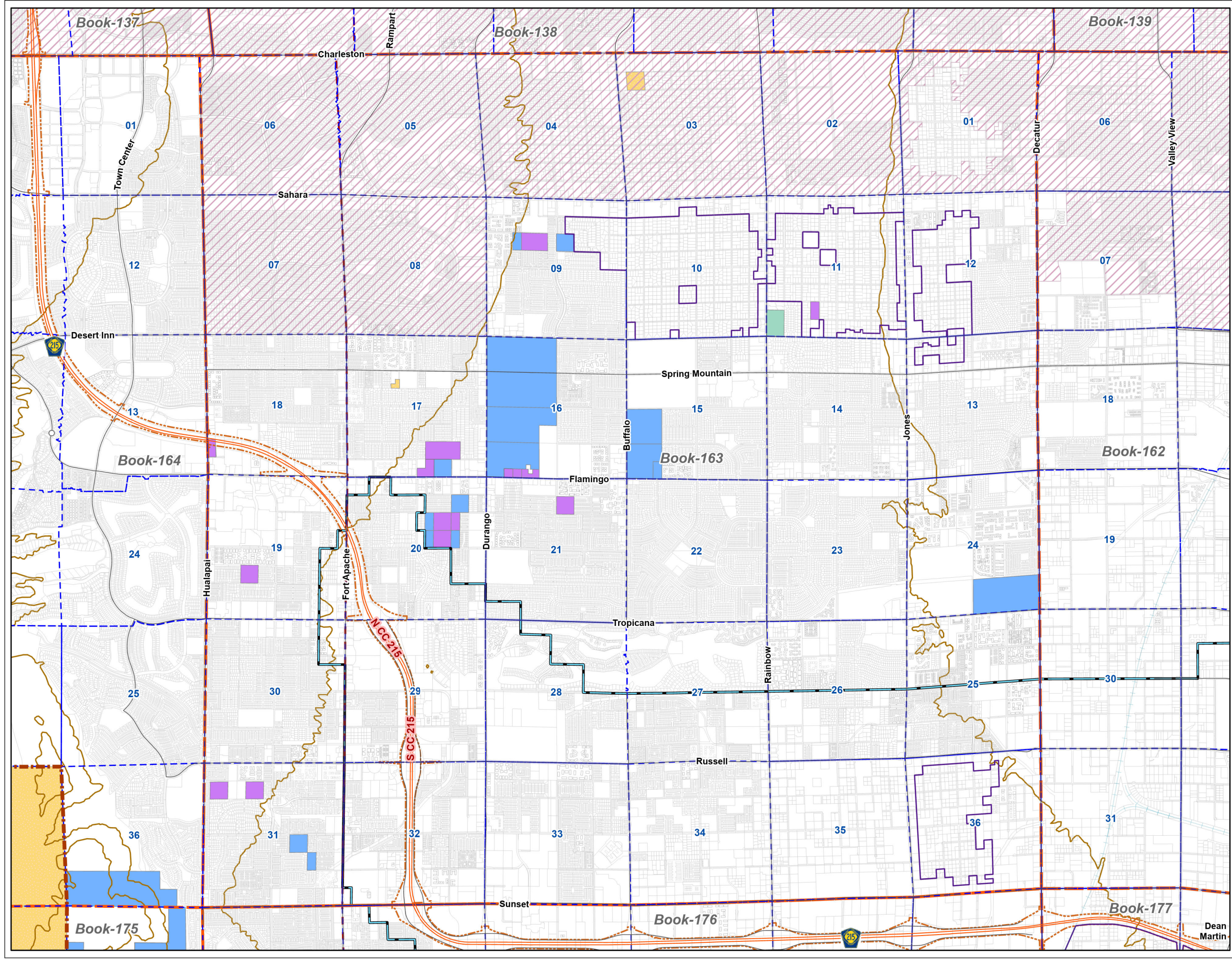
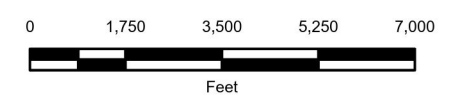
T-21 R-60 Book 163

-  Federal Land
-  Nominated for Sale
-  BLM Sold - Awaiting Patent
-  Encumbered - Clark County
-  Encumbered - Other Agencies
-  Flood Control
-  Nellis AFB
-  City of Henderson
-  City of Las Vegas
-  City of North Las Vegas
-  Boulder City
-  Rural Preservation Areas
-  Land Disposal Boundary
-  Santini-Burton Boundary
-  Federal Protected Lands
-  CMA Boundary
-  100 Meter Contours

REVISED: January 2024
Map created on: January 02, 2024


















*This information is for display purposes only.
 No liability is assumed as to the accuracy of the data delineated hereon.*

Data Source: Clark County GIS Central Repository



Southern Nevada Public Land Management Act

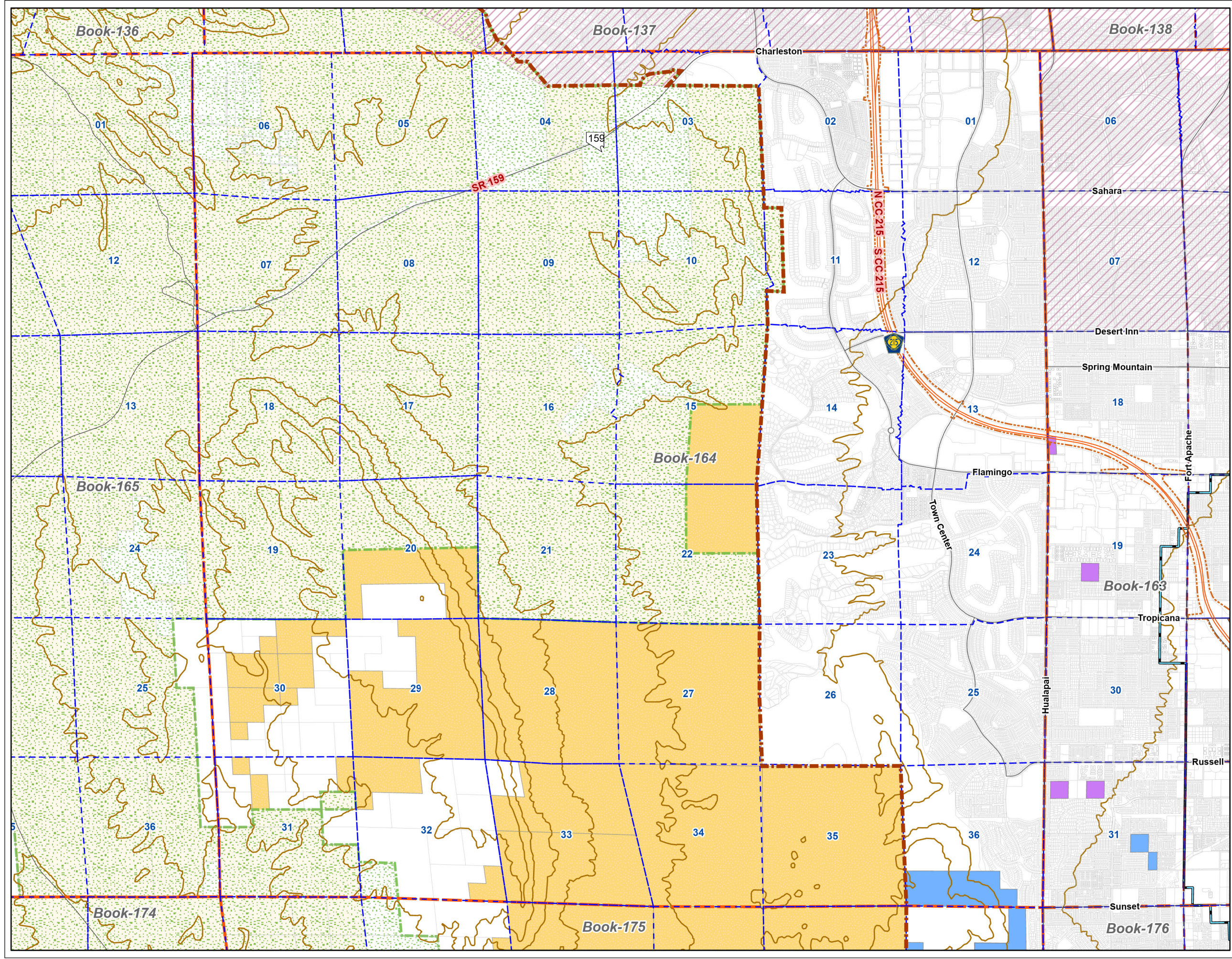
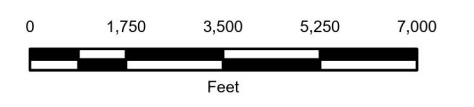
T-21 R-59 Book 164

-  Federal Land
-  Nominated for Sale
-  BLM Sold - Awaiting Patent
-  Encumbered - Clark County
-  Encumbered - Other Agencies
-  Flood Control
-  Nellis AFB
-  City of Henderson
-  City of Las Vegas
-  City of North Las Vegas
-  Boulder City
-  Rural Preservation Areas
-  Land Disposal Boundary
-  Santini-Burton Boundary
-  Federal Protected Lands
-  CMA Boundary
-  100 Meter Contours

REVISED: January 2024
Map created on: January 02, 2024


















*This information is for display purposes only.
 No liability is assumed as to the accuracy of the data delineated hereon.*

Data Source: Clark County GIS Central Repository



Southern Nevada Public Land Management Act

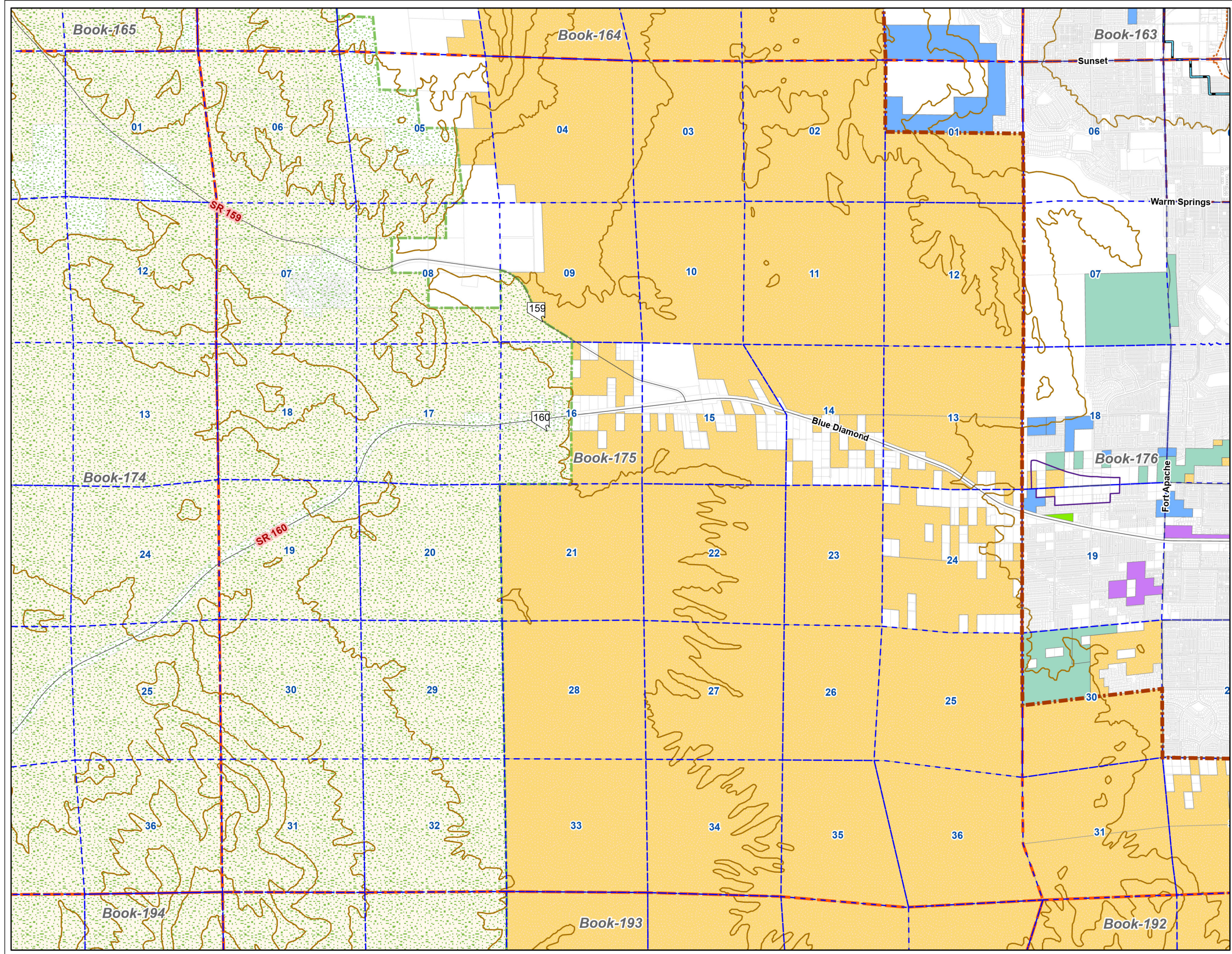
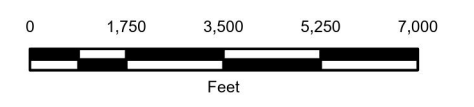
T-22 R-59 Book 175

-  Federal Land
-  Nominated for Sale
-  BLM Sold - Awaiting Patent
-  Encumbered - Clark County
-  Encumbered - Other Agencies
-  Flood Control
-  Nellis AFB
-  City of Henderson
-  City of Las Vegas
-  City of North Las Vegas
-  Boulder City
-  Rural Preservation Areas
-  Land Disposal Boundary
-  Santini-Burton Boundary
-  Federal Protected Lands
-  CMA Boundary
-  100 Meter Contours

REVISED: January 2024
Map created on: January 02, 2024


















*This information is for display purposes only.
 No liability is assumed as to the accuracy of the data delineated herein.*

Data Source: Clark County GIS Central Repository



Southern Nevada Public Land Management Act

T-22 R-60 Book 176

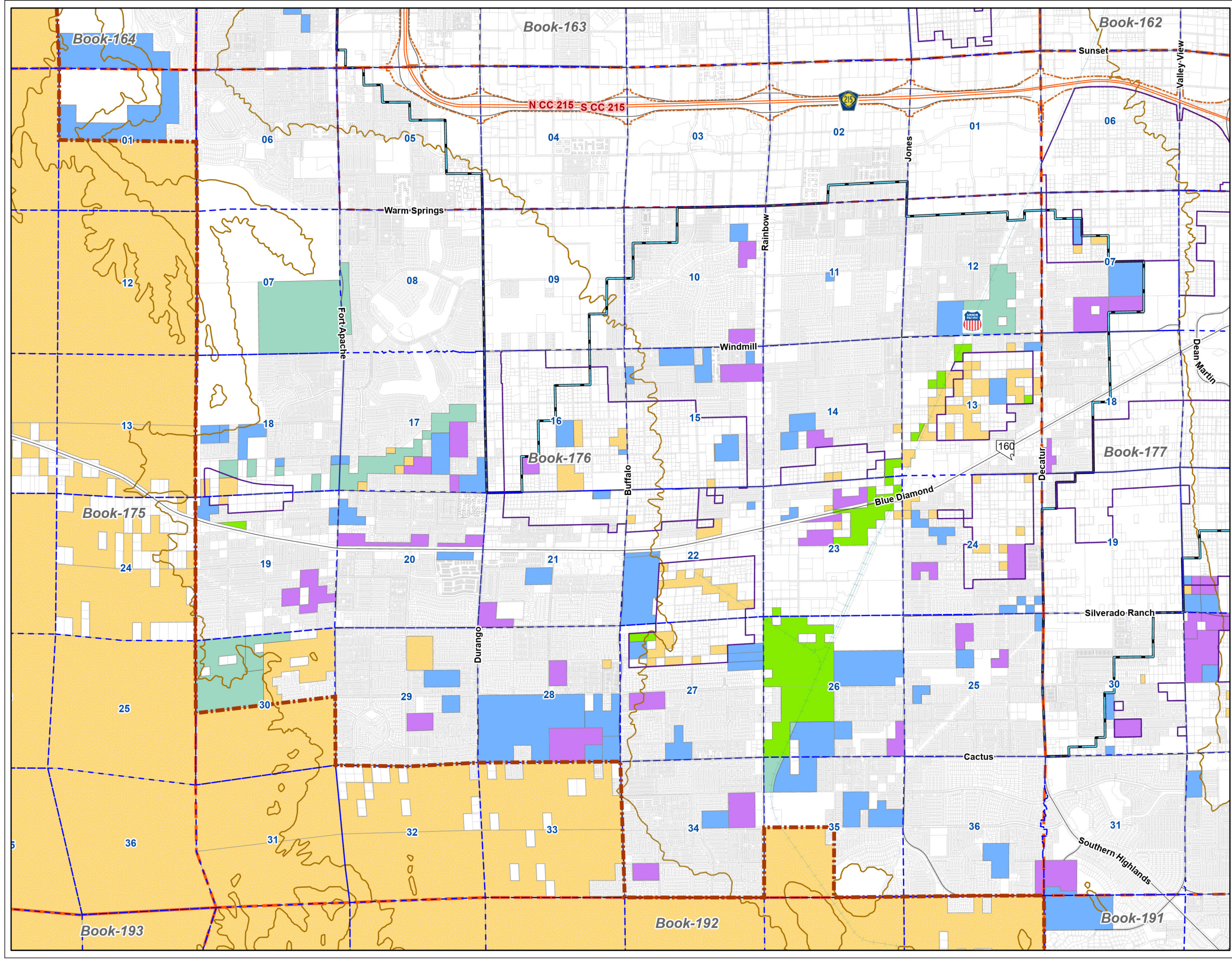
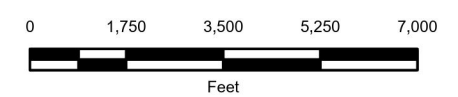
-  Federal Land
-  Nominated for Sale
-  BLM Sold - Awaiting Patent
-  Encumbered - Clark County
-  Encumbered - Other Agencies
-  Flood Control
-  Nellis AFB
-  City of Henderson
-  City of Las Vegas
-  City of North Las Vegas
-  Boulder City
-  Rural Preservation Areas
-  Land Disposal Boundary
-  Santini-Burton Boundary
-  Federal Protected Lands
-  CMA Boundary
-  100 Meter Contours

REVISED: January 2024

Map created on: January 02, 2024


















*This information is for display purposes only.
No liability is assumed as to the accuracy of the data delineated hereon.*

Data Source: Clark County GIS Central Repository



Southern Nevada Public Land Management Act

T-22 R-61 Book 177

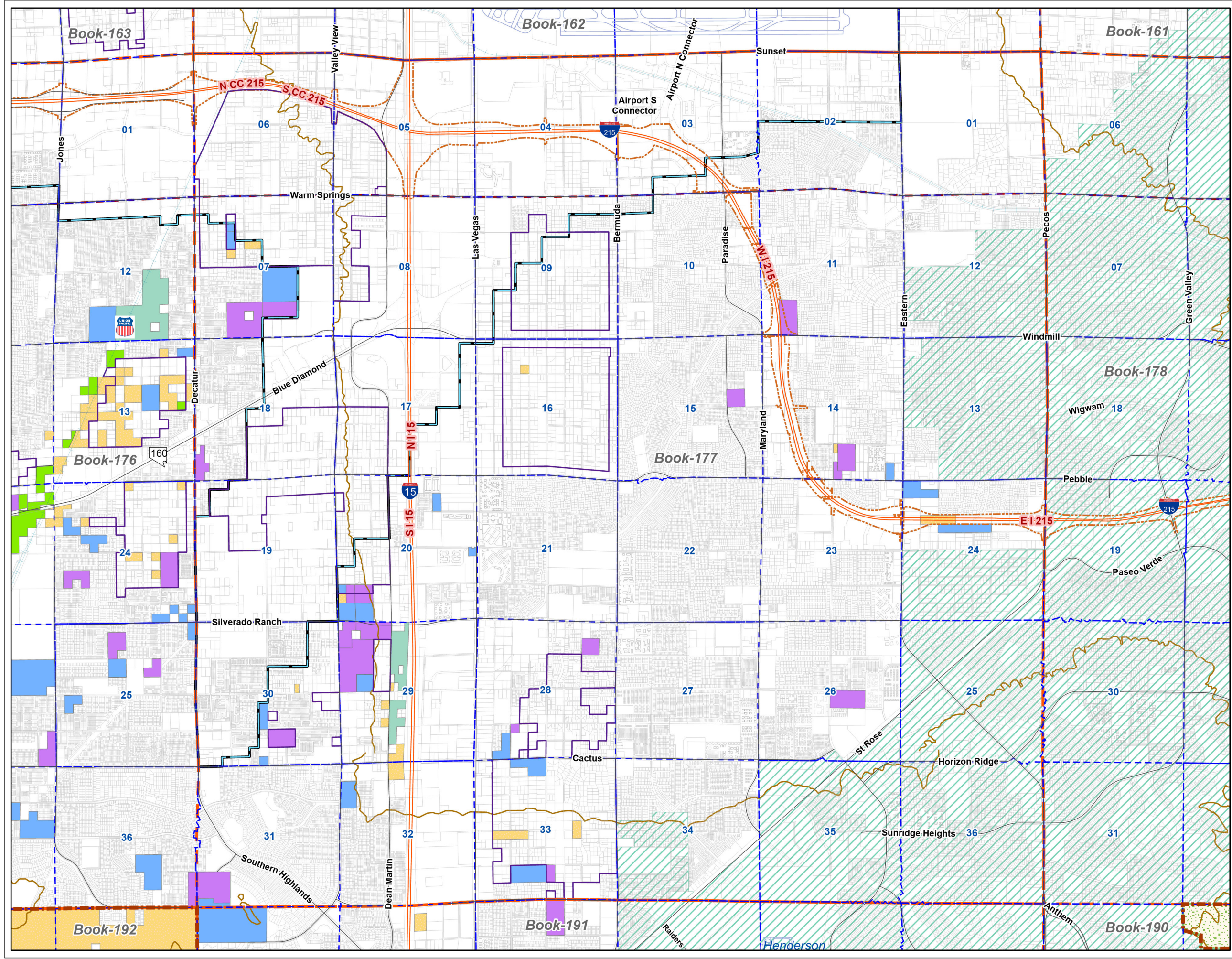
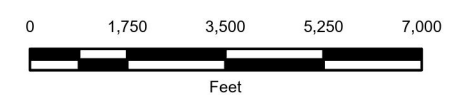
-  Federal Land
-  Nominated for Sale
-  BLM Sold - Awaiting Patent
-  Encumbered - Clark County
-  Encumbered - Other Agencies
-  Flood Control
-  Nellis AFB
-  City of Henderson
-  City of Las Vegas
-  City of North Las Vegas
-  Boulder City
-  Rural Preservation Areas
-  Land Disposal Boundary
-  Santini-Burton Boundary
-  Federal Protected Lands
-  CMA Boundary
-  100 Meter Contours

REVISED: January 2024

Map created on: January 02, 2024


















*This information is for display purposes only.
No liability is assumed as to the accuracy of the data delineated hereon.*

Data Source: Clark County GIS Central Repository



Southern Nevada Public Land Management Act

T-22 R-62 Book 178

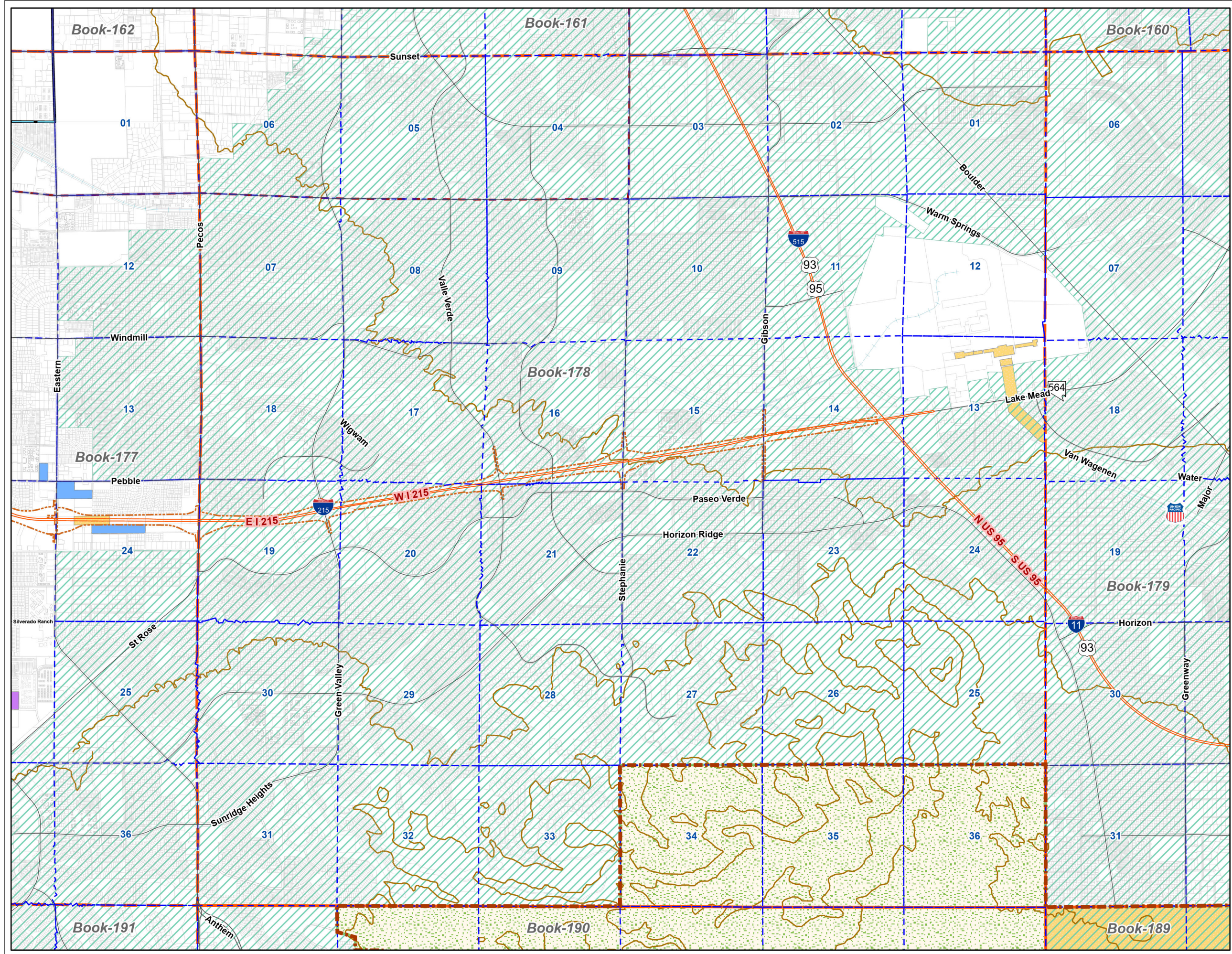
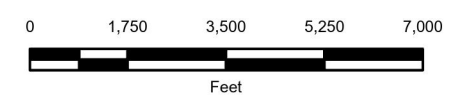
-  Federal Land
-  Nominated for Sale
-  BLM Sold - Awaiting Patent
-  Encumbered - Clark County
-  Encumbered - Other Agencies
-  Flood Control
-  Nellis AFB
-  City of Henderson
-  City of Las Vegas
-  City of North Las Vegas
-  Boulder City
-  Rural Preservation Areas
-  Land Disposal Boundary
-  Santini-Burton Boundary
-  Federal Protected Lands
-  CMA Boundary
-  100 Meter Contours

REVISED: January 2024

Map created on: January 02, 2024


















*This information is for display purposes only.
No liability is assumed as to the accuracy of the data delineated hereon.*

Data Source: Clark County GIS Central Repository



Southern Nevada Public Land Management Act

T-23 R-62 Book 190

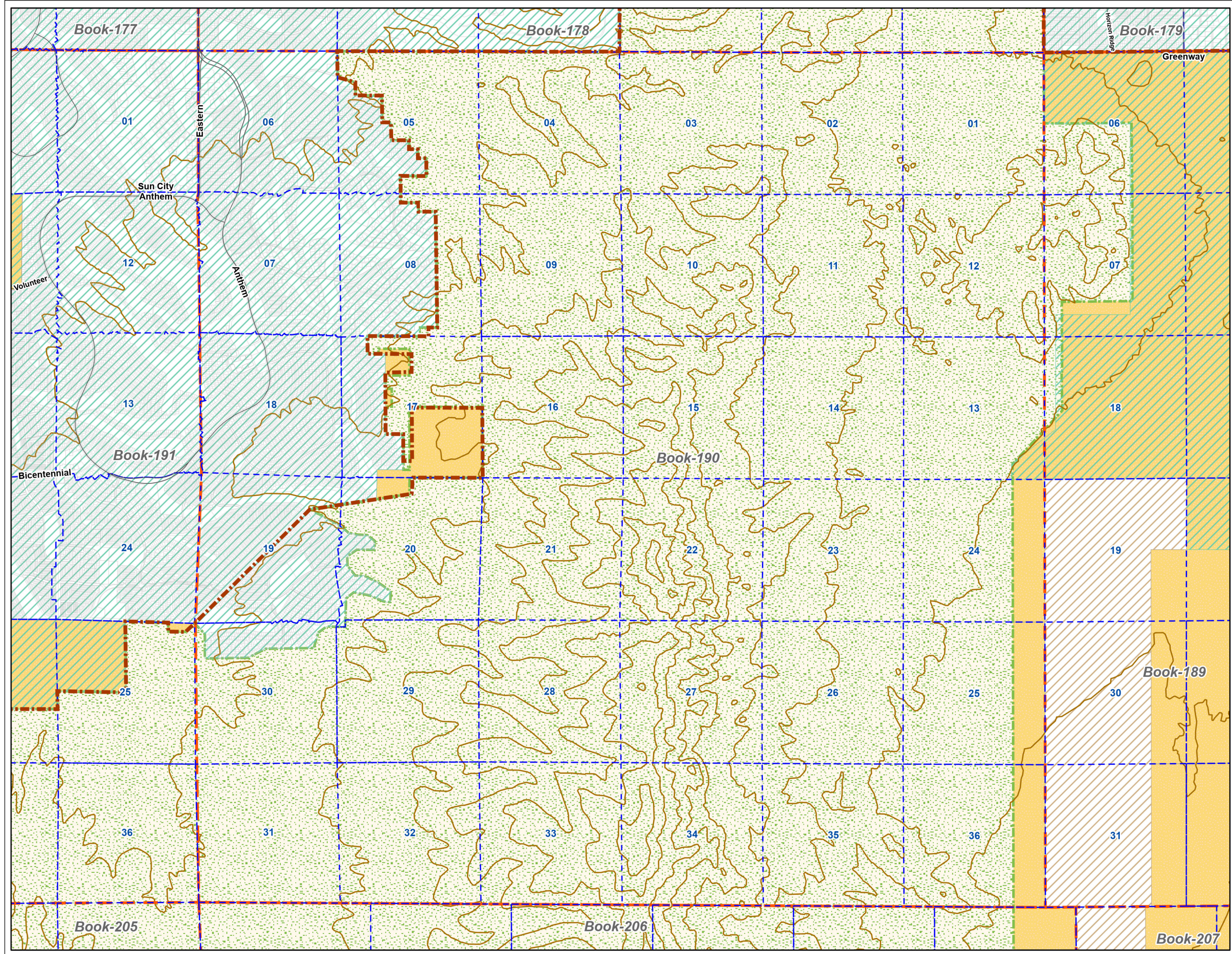
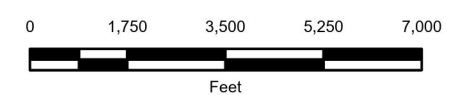
-  Federal Land
-  Nominated for Sale
-  BLM Sold - Awaiting Patent
-  Encumbered - Clark County
-  Encumbered - Other Agencies
-  Flood Control
-  Nellis AFB
-  City of Henderson
-  City of Las Vegas
-  City of North Las Vegas
-  Boulder City
-  Rural Preservation Areas
-  Land Disposal Boundary
-  Santini-Burton Boundary
-  Federal Protected Lands
-  CMA Boundary
-  100 Meter Contours

REVISED: January 2024

Map created on: January 02, 2024


















*This information is for display purposes only.
No liability is assumed as to the accuracy of the data delineated herein.*

Data Source: Clark County GIS Central Repository



Southern Nevada Public Land Management Act

T-23 R-61 Book 191

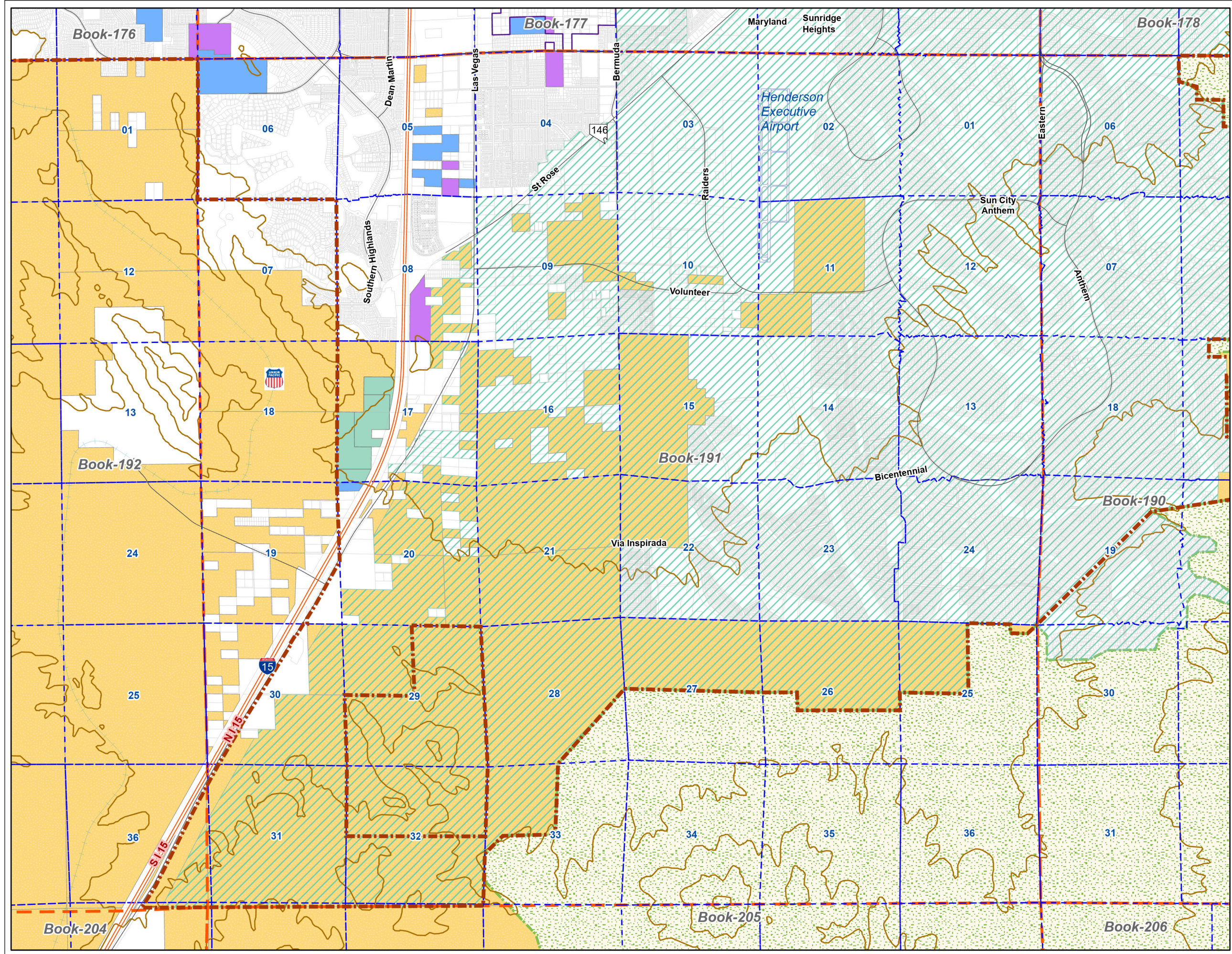
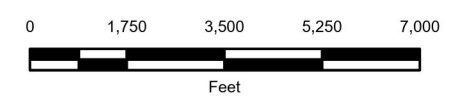
-  Federal Land
-  Nominated for Sale
-  BLM Sold - Awaiting Patent
-  Encumbered - Clark County
-  Encumbered - Other Agencies
-  Flood Control
-  Nellis AFB
-  City of Henderson
-  City of Las Vegas
-  City of North Las Vegas
-  Boulder City
-  Rural Preservation Areas
-  Land Disposal Boundary
-  Santini-Burton Boundary
-  Federal Protected Lands
-  CMA Boundary
-  100 Meter Contours

REVISED: January 2024

Map created on: January 02, 2024


















*This information is for display purposes only.
No liability is assumed as to the accuracy of the data delineated hereon.*

Data Source: Clark County GIS Central Repository



Southern Nevada Public Land Management Act

T-23 R-60 Book 192

-  Federal Land
-  Nominated for Sale
-  BLM Sold - Awaiting Patent
-  Encumbered - Clark County
-  Encumbered - Other Agencies
-  Flood Control
-  Nellis AFB
-  City of Henderson
-  City of Las Vegas
-  City of North Las Vegas
-  Boulder City
-  Rural Preservation Areas
-  Land Disposal Boundary
-  Santini-Burton Boundary
-  Federal Protected Lands
-  CMA Boundary
-  100 Meter Contours

REVISED: January 2024

Map created on: January 02, 2024

*This information is for display purposes only.
No liability is assumed as to the
accuracy of the data delineated hereon.*

Data Source: Clark County GIS Central Repository

